

Resolution
Of
The Boone County Fiscal Court

Resolution No. 03-25

A RESOLUTION OF THE BOONE COUNTY FISCAL COURT AUTHORIZING THE RIGHT-OF-WAY VACATION OF A PORTION OF ANDERSON BOULEVARD IN HEBRON.

NOW, THEREFORE, BE IT RESOLVED BY THE BOONE COUNTY FISCAL COURT:

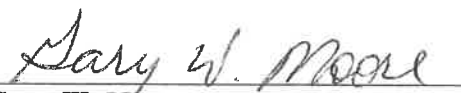
SECTION I

That Boone County Fiscal Court hereby grants the right-of-way vacation of a portion of Anderson Boulevard in Hebron, Kentucky, per the following conditions:


- 1. The right-of-way is vacated to the adjoining parcels, all owned by Ellison Surface Technologies.**
- 2. A conveyance plat and deed is prepared for the vacation, with utility easements granted to existing utilities within the right-of-way.**
- 3. Ellison Surface Technologies shall be responsible for the plat and deed preparation.**
- 4. The plat and deed shall be reviewed by the Boone County Attorney and the Boone County Engineer.**
- 5. The Boone County Judge/Executive is authorized to sign the deed.**

SECTION II

That this Resolution is hereby approved and adopted in Open Session of the Boone County Fiscal Court this 28th day of January, 2003.


Gary W. Moore
Boone County Judge/Executive

Attest:


Robyn R. Cobb
Fiscal Court Clerk



Boone County Public Works Department

5645 Idlewild Rd.
Burlington, KY 41005

Gary W. Moore
County Judge-Executive

Gregory V. Sketch, PE, PLS
County Engineer

Phone: (859) 334-3600
Fax: (859) 334-3598
www.boonecountyky.org

James E. Parsons
County Administrator

MEMORANDUM

TO: Gary Moore, County Judge/Executive
Cathy Flaig, Commissioner, District 1
Charles Kenner, Commissioner, District 2
Terri Moore, Commissioner, District 3

FROM: Greg Sketch, PE, PLS
County Engineer

RE: **Road Closing and Right-of-Way Vacation of a Portion of
Anderson Boulevard**

DATE: January 23, 2003

Anderson Boulevard is a County maintained local street that intersects Limaburg Road (KY 3168). Ellison Surface Technologies is requesting the Fiscal Court to close and vacate 77 feet at the end of the street. Ellison owns all the property that adjoins the request. The request is for the following description.

Legal Description - Portion of Anderson Boulevard


Located in the Hebron area, Boone County, Kentucky and being a dedicated Boone County maintained 50 feet wide right-of-way; beginning at a point approximately 900 feet west of the intersection of the centerlines of Anderson Boulevard and Kentucky State Route 3168 (Limaburg Road), thence continuing along the centerline of Anderson Boulevard for a distance of approximately 80 feet to the terminus point of the right-of-way of Anderson Boulevard.

Page -2- Anderson Boulevard

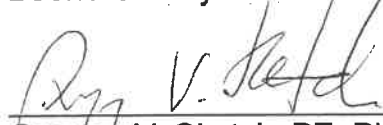
Therefore it is the recommendation of the Viewing Committee that the proposal for the vacation of the above referenced dedicated right-of-way be granted per the following conditions:

1. The right-of-way is vacated to the adjoining parcels, all owned by Ellison Surface Technologies.
2. A conveyance plat and deed is prepared for the vacation, with utility easements granted to existing utilities within the right-of-way.
3. Ellison Surface Technologies shall be responsible for the plat and deed preparation.
4. The plat and deed shall be reviewed by the Boone County Attorney and the Boone County Engineer.
5. The Boone County Judge/Executive is authorized to sign the deed.

Respectfully Submitted by,


Patricia Stephens
Viewing Committee Member


Kenneth Crooker
Boone County Public Services Supervisor


Gregory V. Sketch, PE, PLS
Boone County Engineer

Thank you

c: James Parsons, County Administrator